

# SUGAR LAND G.O. BOND

# DRAINAGE BOND PACKAGE

## PROJECT NAME

Avalon/Brazos  
Landing/Commonwealth Drainage  
Improvements Phase II-Elkins Rd

## HISTORY

The 2017 Drainage Study identified improvements necessary to reduce street ponding along the Elkins Blvd. and Commonwealth Blvd.

## COST

\$7,300,000

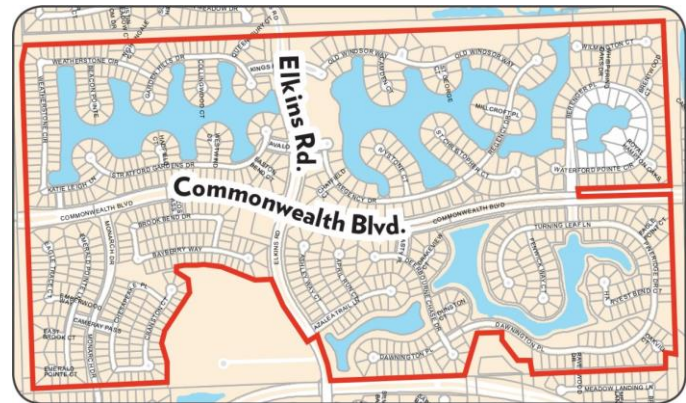
## DESCRIPTION

Reconstruction of the existing drainage system to reduce street ponding depths and durations during major storm events. The project will reduce street ponding in the neighborhoods of Avalon and Brazos Landing and along Commonwealth Blvd. (from Monarch Drive to Berenger Place). The project is coordinated with FBC LID No. 14.

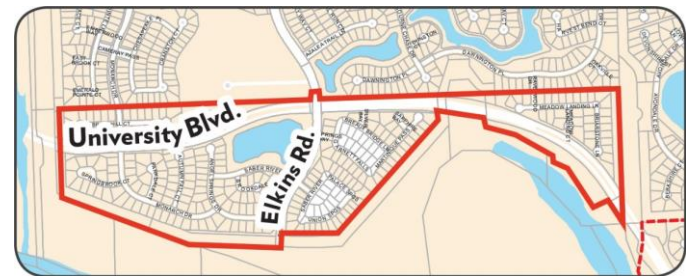
Phase III of the improvements will be along Commonwealth Blvd. in a future GO Bond.

## BOND PHASE

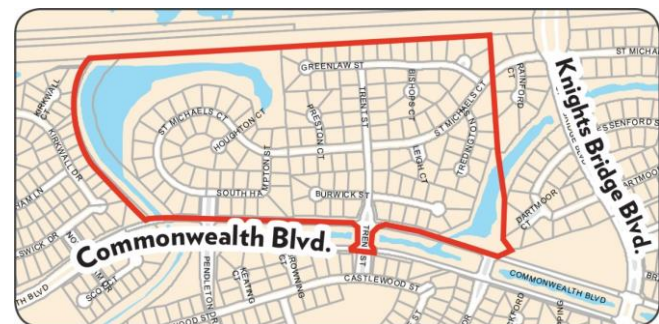
Design and Construction



Avalon Neighborhood



Brazos Landing Neighborhood

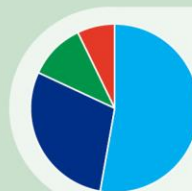


Commonwealth Neighborhood



CITY OF SUGAR LAND

2019 Voter Information Guide  
[www.SugarLandTX.gov/GOBond](http://www.SugarLandTX.gov/GOBond)



### Proposed GO Bond Program Project Distribution\*

- 53% Drainage
- 29% Public Safety/Public Facilities
- 11% Streets
- 7% Animal Shelter

\*GO bond projects were identified by residents, touch all areas of the city and represent \$10/month for the average Sugar Land homeowner.

Para obtener una copia de esta información en Español, llame al 311 o 281-275-2900